


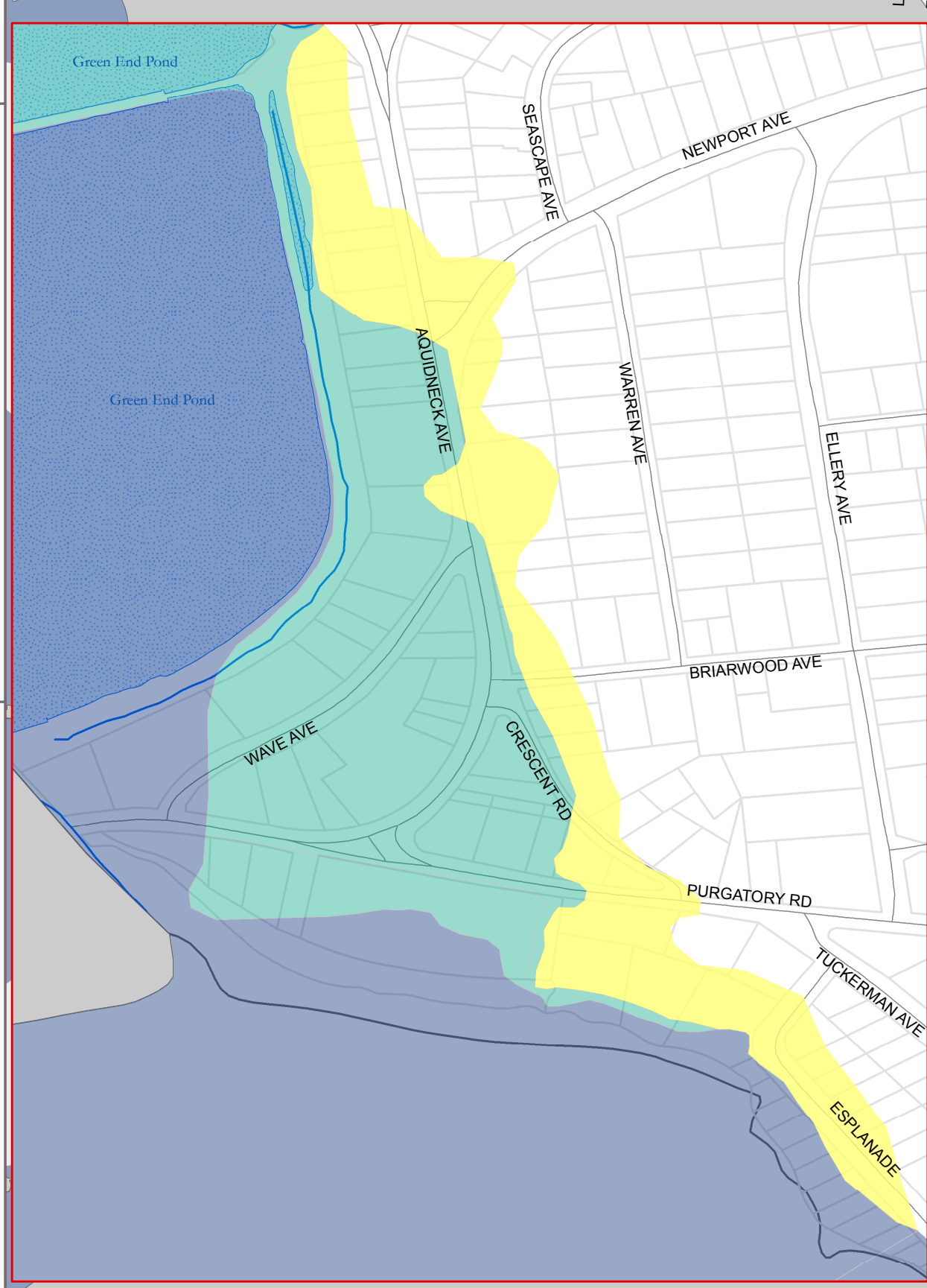
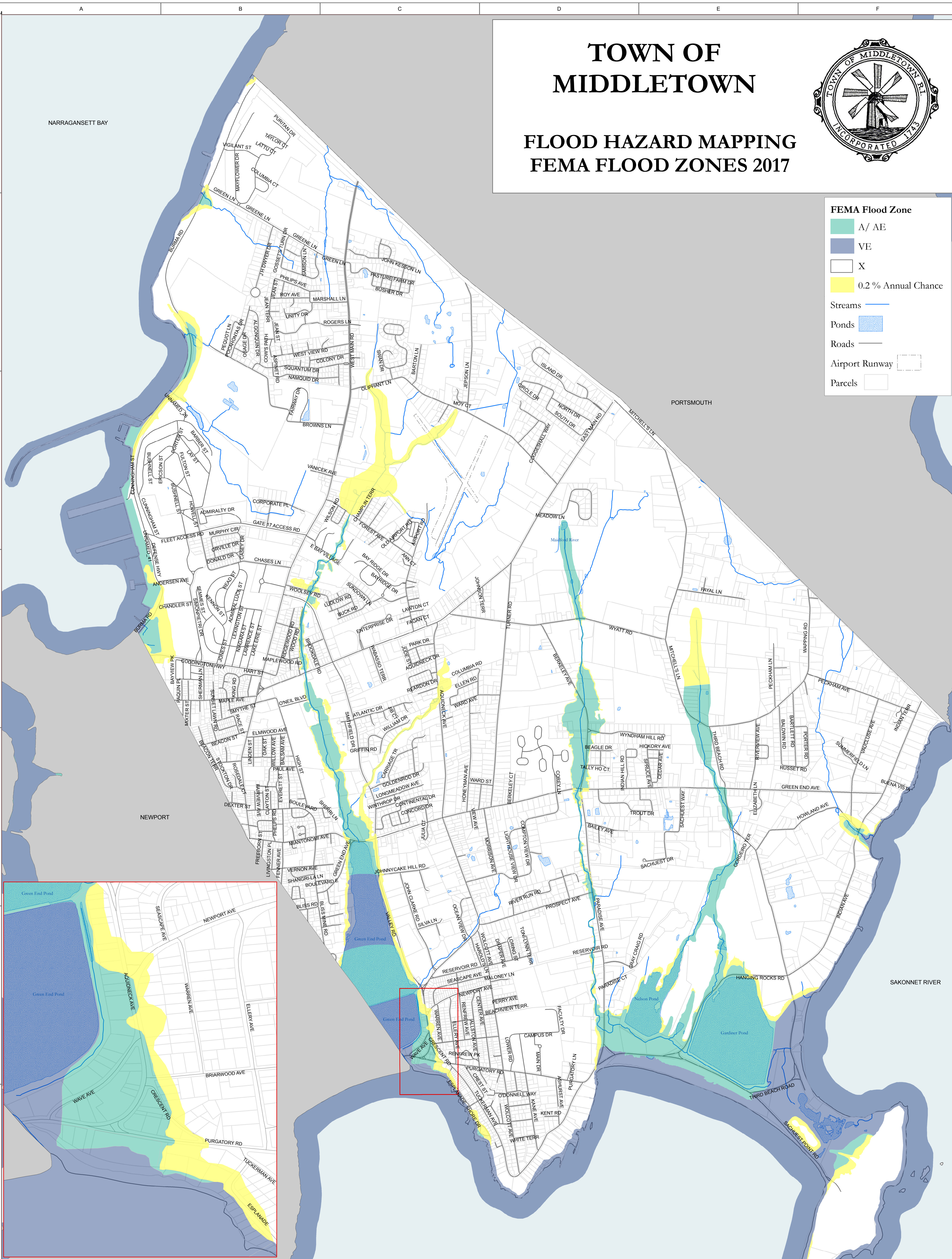
# TOWN OF MIDDLETOWN

## FLOOD HAZARD MAPPING FEMA FLOOD ZONES 2017



### FEMA Flood Zone

- A/ AE
- VE
- X
- 0.2% Annual Chance
- Streams
- Ponds
- Roads
- Airport Runway
- Parcels



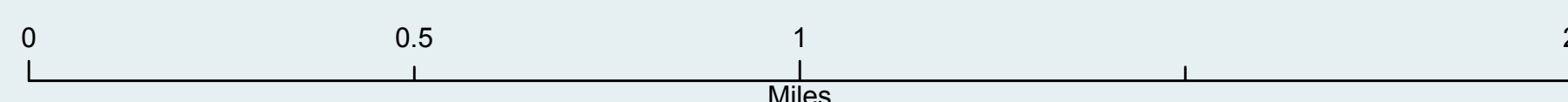
### FEMA Flood Zone Definitions

**A/AE-Zone:** Areas subject to inundation by the 1-percent-annual-chance flood event. Mandatory flood insurance purchase requirements and floodplain management standards apply.

**V-Zone:** Areas along coasts subject to inundation by the 1-percent-annual-chance flood event with additional hazards associated with storm-induced waves. Mandatory flood insurance purchase requirements and floodplain management standards apply.

**X-Zone:** Areas of minimal flood hazard determined to be outside the 1-percent-annual-chance and the 0.2-percent-annual-chance flood events.

**0.2-Percent-Annual-Chance Area:** Moderate flood hazard areas in Zone B or Zone X. They are the areas between the limits of the 1-percent-annual-chance flood event and the 0.2-percent-annual-chance flood.



The information depicted on this map is for planning purposes only. It is not adequate for legal boundary definition, regulatory interpretation, or parcel-level analysis. Sources: Town of Middletown, RIGIS, National Flood Hazard Layer Version 1.1.1.0 FEMA-NFHL Federal Emergency Management Agency. Author: RL

Date: 5/26/2017

